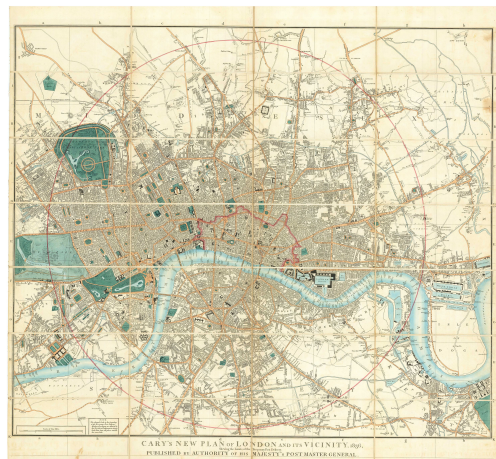




Altea Gallery
35 St George Street
W1S 2FN, London
United Kingdom

www.alteagallery.com

info@alteagallery.com
+44 (0) 20 7491 0010



DETAILED MAP OF LONDON IN THE REIGN OF WILLIAM IV

£1,500.00

Cary's New Plan of London and its Vicinity, 1836, Shewing the Limits of the Two-Penny Post Delivery. Published by Authority of his Majesty's Post Master General.

Cartographer CARY, John.



Date 1836

Stock #: 23294

Publication: London, 1836. Original body colour.

Dissected and laid on linen as issued, total 740 x 830mm, folded into original slipcase with Cary's index pamphlet.

Condition: A good example.



DESCRIPTION:

A large folding map of London, extending to (clockwise from the west): the Serpentine in Hyde Park, Stoke Newington, Blackwall & Camberwell. The red circle marks the extent of the Two-Penny Post deliveries. This edition marks: the London & Greenwich Railway, whose terminus at London Bridge was the first in London, opened that year; the London & Southampton Railway ending at Nine Elms, opened 1838; and the London & Birmingham Railway to Euston, engineered by Robert Stephenson, also 1838.